



To make reservations visit our website at:
scottcountyiowa.gov/conservation/online-reservations or
 call (563) 328-3282 ext. 1



SHELTERS:

- Several reservable shelters ideal for company or family picnics.
- Available for use mid-April to mid-October.
- Able to be reserved up to one year in advance.
- All groups over 20 people are required to pay shelter usage fee and provide cleanup deposit.

CAMPING:

- Multiple luxury cabins.
- Reservable year-round with off-season discounts.
- Brochures and more detailed information available online.

CABINS:

- Select campgrounds/campsites are designated as "Reservable". All other sites are on a first-come, first-serve basis.
- Please have your site number and identification with you when you register.
- Campground Hosts are located at each campground to assist you.
- Concessions and firewood available for sale.
- Gift Cards for sale - they make great presents and can be used anywhere in the County park system.
- NOTE: All park gates are locked and no visitors allowed after closing time.

SCOTT COUNTY PARK RENTAL Information



CABINS AND CAMPING	
BALD EAGLE LOFT CABIN	Accommodates up to ten people. Separate brochure available.
PINE GROVE CABINS	2 luxury cabins - accommodates up to six people each. Separate brochure available.
BALD EAGLE	All full service sites with modern restroom and shower facilities. Open year round.
INCANIAS	Electric and water sites with modern restroom and shower facilities.
PINE GROVE	Electric sites with modern restroom and shower facilities.
SAC-FOX	Primitive sites with modern restroom and shower facilities.
WILDERNESS	Primitive sites with modern restroom and shower facilities.
WOODSIDE	All full service sites with modern restroom and shower facilities.
PICNIC AREAS	
CROOKED KNIFE	On the west side of the park just past Bald Eagle Campground. Grills, fire ring picnic tables & non-modern restroom.
INDIAN HILLS	(North & South End) At the north & south ends of the Indian Hills area there are several picnic tables & grills.
LAKE RIDGE	Located south of the pool. Grills, tables and a swing set. Restrooms are available at the pool.
OAK TREE	Small spot located directly across the road from Bald Eagle Campground. Grill available, fire ring and tables.
PRAIRIE SUN	On the west side of the park across from Wilderness. Grills, fire rings, and tables. Non-modern restroom. Accessible from the horse trail with a hitching rail adjacent to the trail.
TOMAHAWK	Located on the east side of the park just south of Glynn's Creek Golf Course. Grill and tables available.
WOODSIDE	Located on the west side of the park between Woodside Campground & trail head for the Nature Trail. Campfire rings, grills and picnic tables available.
SHELTERS	
BUFFALO BILL	Open air shelter located south of the swimming pool. Lights, electrical outlets, water at restrooms, grills. Modern & handicapped accessible restrooms. Playground east of the shelter and sand volleyball. Large parking area.
CODY LAKE	Open air shelter located in the center of the park near trail head to Glynn's Creek nature trail. Non-modern restroom. Electricity and grill available, no water. One swing set at the playground. Large parking lot.
DROP TINE	Open air shelter located north of Indian Hills. Non-modern restroom. Lights, electrical outlets and grill available. Large open grassy area. Playground, horseshoe courts. Parking lot.
HICKORY HILLS	Open air shelter located adjacent to Whispering Pines. Electrical outlets and grill available. Playground located nearby includes climbers, swings, and slides. Large parking lot.
INDIAN HILLS	Open air shelter across from swimming pool. Modern accessible restrooms nearby. Lights, electrical outlets, water hydrant, grill available. Playground, sand volleyball, basketball, horseshoe courts. Parking.
RUNNING DEER	Open air shelter located across from Glynn's Creek Golf Course. Non-modern restroom. Lights, electrical outlets and grill available. No water or playground equipment. Large open grassy area. Large parking lot. Shelter can only be reserved after June 1st.
WHISPERING PINES	Enclosed shelter, not heated or air conditioned, modern accessible restrooms. Accommodates 200
AREAS OF INTEREST	
EQUESTRIAN AREA	Grills, fire ring, tables and a non-modern restroom - equestrian camping allowed w/permission. Non-portable water.
GLYNNS CREEK GOLF COURSE	Enjoyed by all - beginners as well as avid golfers. This championship 18 hole, par-72 course's layout resembles that of the great courses of Scotland, featuring tree-lined watered fairways, rolling hills and grass bunkers. Every hole offers a unique challenge. Separate brochure available.
MEMORIAL HILL	In remembrance of Scott County pioneers who helped settle Scott County.
PIONEER VILLAGE	Walnut Grove was a Scott County cross-roads settlement and stage coach stop in the 1860s. The Village includes 19 historic buildings, some relocated from rural Scott County. Pioneer Village has accessible and modern restroom facilities. Separate brochure available.
PRIDE LAKE	8 acres in size, 15 ft deep and includes a small island. Located near the south entrance to the park it is visible from Whispering Pines Shelter. The lake is stocked with bluegill, bass, catfish and crappie.
SWIMMING POOL	Olympic sized pool, waterslides, 3 diving boards, spray pad, & baby pool. Full-service concession stand. Separate brochure available.

Boating & Fishing RULES & REGULATIONS



WATERCRAFT MUST BE:

- Limited to Coast Guard approved vessels.
- Equipped with a coast guard approved flotation device for each passenger.
- Electric motors only.
- No tubes or flotation devices allowed
- Windsurfing craft are strictly prohibited.
- No swimming allowed.
- No minnows allowed.
- 15 in. size limit on bass.



ALL FEDERAL AND STATE LAWS & IOWA DEPT OF NATURAL RESOURCES REGULATIONS APPLY IN OUR PARKS

Complete list of rules and regulations available at the campground office. Rules are also posted at entrance kiosks and on our website at:
www.scottcountyiowa.gov/conservation/rules


THE PERFECT PLACE FOR ANY Outdoor ACTIVITY

(Scott County Park is located 9 miles north of Davenport, Iowa. Use exit #129 from U.S. Hwy 61.)


Our 1,280 acre multi-use recreation area offering a variety of unique outdoor experiences. It features:

- Olympic sized pool with 2 waterslides, 3 diving boards, spray pad, and a baby pool.
- Luxury cabin rentals.
- Several modern, primitive and group camping areas.
- Fishing, canoeing, and kayaking at Pride Lake.
- Mowed trails for hiking, biking, equestrian areas, or just enjoying nature.
- Historic Pioneer Village located at the north end of the park featuring 19 historic buildings and special events through-out the year.
- Olde St. Ann's Church - restored to the 1870 period and a popular wedding location.
- Glynn's Creek Golf Course - an 18 hole, par-72 Audubon International Silver Signature Course.

Our staff is dedicated to bringing you a quality parks and recreation experience in addition to helping make Scott County a great place to live, vacation, and especially to get out and play!



The Scott County Conservation Board in the provision of services and facilities to the public does not discriminate against anyone on the basis of race, color, sex, creed, national origin, age or handicap. If any believe he or she has been subjected to such discrimination, he or she may file a complaint alleging discrimination, with either the Scott County Conservation Board or the office of Equal Opportunity, U.S. Department of Interior, Washington, D.C. 20240



Scott County Park

Summer Hours: 6:00 A.M.—10:30 P.M.

April 1—Oct. 31

Winter Hours: 7:00 A.M.—Dusk

Nov. 1—Mar. 31

Note: After Hours All Entrance Gates are Locked

18850—270th Street, Eldridge, IA 52748

www.scottcountyiowa.gov/conservation



Board/Administration	563-328-3280
Scott County Park	563-328-3282
West Lake Park/ Buffalo Shores Park	563-328-3281

Email:
conservation@scottcountyiowa.gov
 Visit our Website at:
www.scottcountyiowa.gov/conservation

Like us on Facebook at:
www.facebook.com/scottcountyiowaconservation

HEALTHY PARK

Healthy YOU

WALK, BIKE, SWIM, PADDLE OR PLAY!

Scott County Park offers endless opportunities to be active in the great outdoors.

Physical activity is so important for improving your health and preventing obesity, high blood pressure, heart disease, cancer and diabetes. All it takes is 30 minutes, 5 days a week!

Outdoor activity provides a unique opportunity for relaxation, fresh air and access to nature.

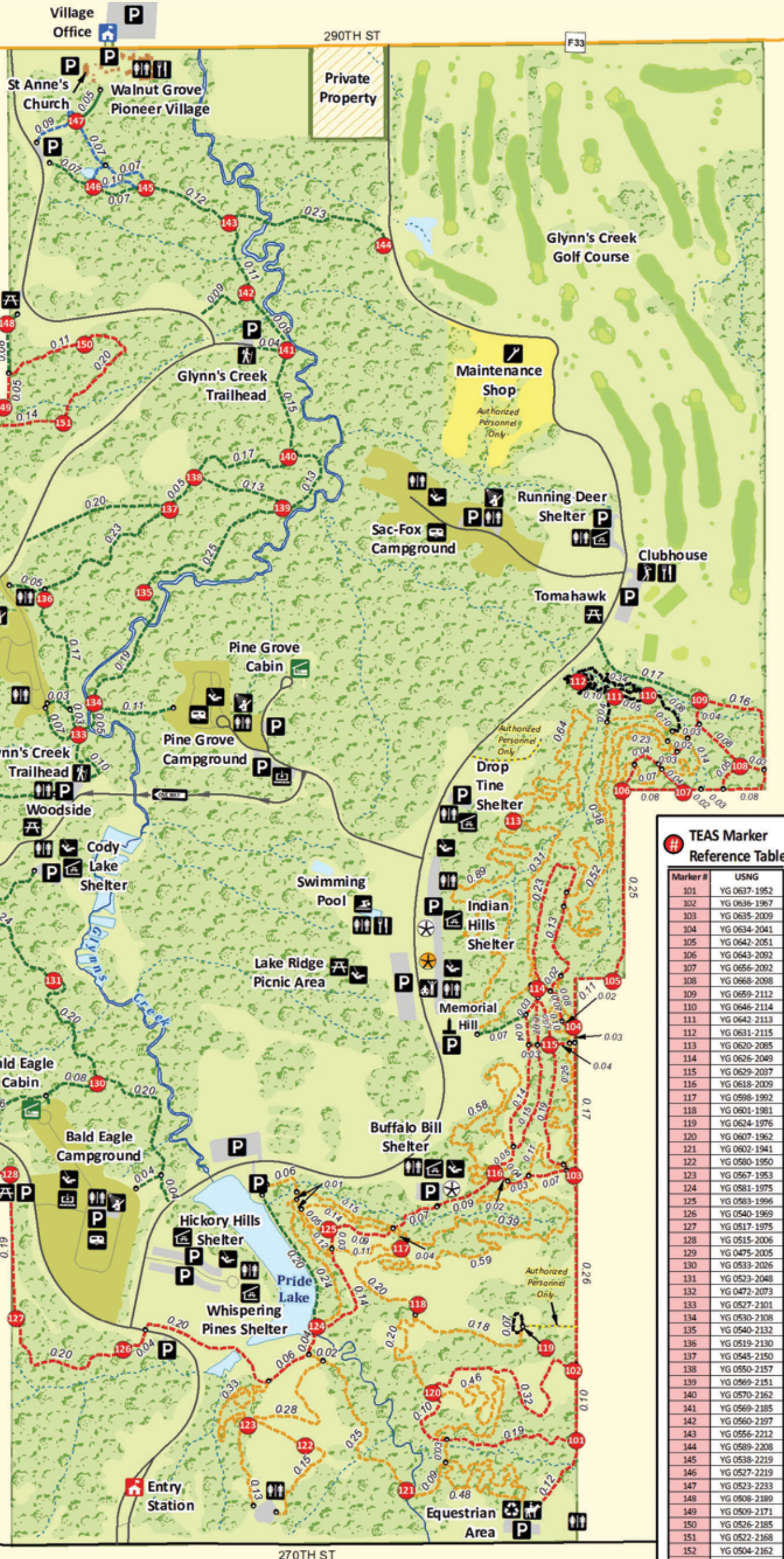
- Use the trail map to customize your own walking or biking route
- You can fish, canoe and kayak at Pride Lake
- Remember what it's like to be a kid at the playground
- Swim at the pool

SCOTT PARK RD




I am physically active 30-60 minutes most days

In accordance with the Iowa Smokefree Act, tobacco usage is prohibited in the parks except at individual campsites or on the golf course.



Marker #	USNG
101	YG 0637-1952
102	YG 0636-1967
103	YG 0635-2009
104	YG 0634-2041
105	YG 0642-2051
106	YG 0643-2092
107	YG 0656-2092
108	YG 0668-2098
109	YG 0659-2112
110	YG 0646-2114
111	YG 0642-2113
112	YG 0631-2115
113	YG 0620-2085
114	YG 0626-2049
115	YG 0629-2037
116	YG 0618-2009
117	YG 0598-1992
118	YG 0601-1981
119	YG 0624-1976
120	YG 0607-1962
121	YG 0602-1941
122	YG 0580-1950
123	YG 0567-1953
124	YG 0581-1975
125	YG 0583-1996
126	YG 0540-1969
127	YG 0517-1975
128	YG 0515-2006
129	YG 0475-2005
130	YG 0533-2026
131	YG 0523-2048
132	YG 0472-2073
133	YG 0527-2101
134	YG 0530-2108
135	YG 0540-2132
136	YG 0519-2130
137	YG 0545-2150
138	YG 0550-2157
139	YG 0569-2151
140	YG 0570-2162
141	YG 0569-2185
142	YG 0560-2197
143	YG 0556-2212
144	YG 0589-2208
145	YG 0538-2219
146	YG 0527-2219
147	YG 0523-2233
148	YG 0508-2189
149	YG 0509-2171
150	YG 0526-2185
151	YG 0522-2168
152	YG 0504-2162
153	YG 0479-2131
154	YG 0484-2170



- | | | | |
|-----------------------------|--------------------|---------------------|--------------------|
| ● Emergency Markers | ■ Restricted Areas | 🗑️ Dump Station | ♻️ Recycling |
| ○ Trail Nodes | 🌳 Woodland | 🏠 Entry Station | 🚻 Restroom |
| 👤 Hiking | 🌿 Wetlands | 🐎 Equestrian Area | 🏠 Shelter |
| 🚲 Bike/Hike Trail | 🌾 Prairie | 🏃 Exercise Area | 🚿 Showers |
| 🐎 Horse/Bike/Hike Trail | 🏀 Basketball Court | 🛠️ Maintenance Shop | 🏊 Swimming Pool |
| 👤 Bike/Hike Trail, Advanced | 🏠 Cabin | 🏛️ Memorial | 👤 Trailhead |
| ♿ Handicap Accessible | 🏕️ Campground | 🅅 Parking | 🏠 Village Office |
| 🚫 Restricted Trails/Roads | 🏠 Clubhouse | 🏖️ Picnic Area | 🏐 Volleyball Court |
| | 🏠 Concessions | 🏖️ Playground | |

0.23 Trail and road segment distances are labeled in hundredths of a mile between emergency markers and trail nodes.

Revised Date 3/2021

Scott County Park